


































[illegible]

4. ACTIONS AT URBAN SCALE									
SETTLEMENT SYSTEM	CITY EXPANSION LIMIT				CYCLE TRACKS				
	URBAN PARK				PEDESTRIAN PATHS				
ENVIRONMENTAL SYSTEM	AGRICULTURAL PARK				INTERMEDIATE PORTS OF EXCHANGE				
	AGRICULTURAL BUSINESS PARK (PAB)				PEDESTRIAN AREAS				
	GREEN BUFFER				PARKING				
	URBAN LIBRARY TO REHABILITATION				PUBLIC SPACES SETTING				
	PUBLIC PARKS SETTING				HISTORICAL AND CULTURAL SYSTEM				
					ARCHAEOLOGICAL PARK				

6. ACTIONS ON CITY CENTRE			7. THE FIVE ELEMENTS OF THE CITY CENTRE		
SETTLING SYSTEM	CITY CENTER BUILDINGS		DISTRICTS	CITY CENTRE	
ENVIRONMENTAL SYSTEM	PROJECT BUILDINGS		EXPANSION ZONE OF 3-2001 CENTURY		
	CONGREGATED GREEN AREAS		CONTEMPORARY SETTING		
	ROADS		GREEN LINES		
INFRASTRUCTURAL SYSTEM	OTHERS		PASTIS	SECONDARY URBAN	
	ROADS	EXTRA-URBAN			
	CIRCLE TRACES	PUBLIC TRANSPORT			
	CIRCLE THROUGH PASTIS	NOIRS	MAIN		
	PERMANENT TRAFFIC ZONE	ENIGES	SECONDARY		
	UNITED TRAFFIC ZONE		NATURAL		
	STEADYWAY PROJECT		ARTIFICIAL		

	PALAZZO RUSPOLI	
1. MARIA MAGGIORE'S CHURCH		
ROCCA		
OLD TOWN HALL		
5. ANTONIO ABATE'S CHURCH		
FORNÈ		
MASCHERONE'S FOUNTAIN		
5. MICHELE ARCANGELO'S CHURCH		
GRANARONE		
MADONNA DEI CANNETTI CHURCH	