

Sichan in fifth region of Isfahan



- commercial block
- C chan Tekkie(imam hossein shrine)
- Zoroaster shrine
- district's entrance



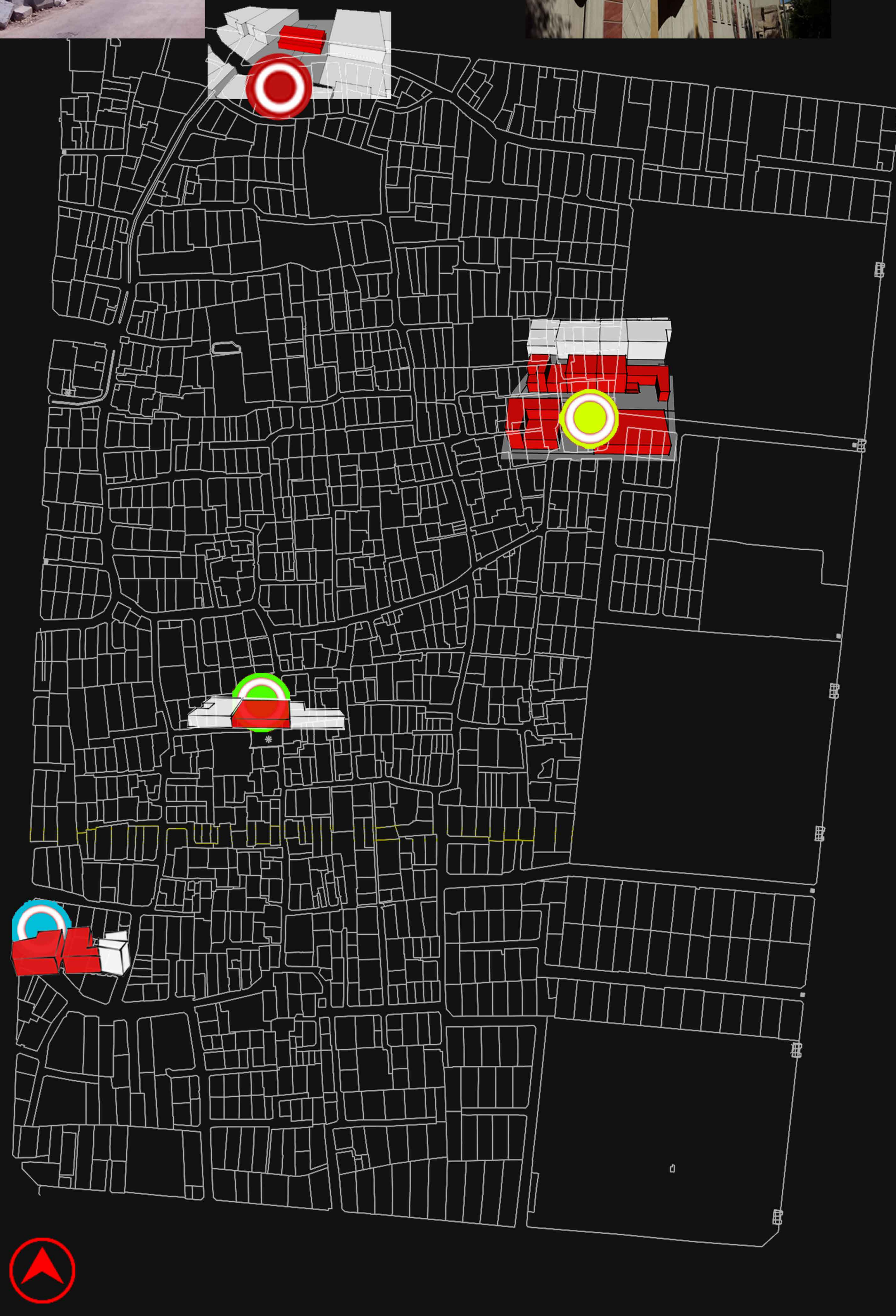
SICHAN as a district between four important streets of fifth region of Isfahan -NAZAR est, TOHID, SHARIAATI and ,CHAHARBAGH BALA- despite of benefit from favorable geographic position, is obsolete and undeveloped yet. On the other peripheral streets are busy and appealing areas in Isfahan for recreation, work and shopping, sichan is not absorbing for life and investments. While this district before islam was the place of followers of Zoroaster and nowadays there are a lot of shrin places for followers of this old religion in the district as cultural centers. On the other there is a TEKKIE as a Islamic shrine place that is usefull only a few days in the year. So according to the district's potentials in urban transformation culture base regeneration approach become selected. In this sense 4 strategic points was chosen and our effort was using .these point to provide a develop way



Identification of strategic points as a cultural, historical and position relative to the other elements

CULTURAL BASED TRANSFORMATION

Light and green spaces



Design the windows inspired by Esfahan traditional architecture

Definition and design the places to create the social networks

Recreation the nostalgia sense

Definition a new entrance for district according to modern context

Using the roofs

Modern design according to modern street TOHID

Definition the entrance with special paving

Definition the entrance whit special vegetation

Definition the entrance whit pergola and lighting

Recreating the SICHAN's TEKKIE as a cultural center

Definition windows and casements traditional plan on TEKKIE's walls

Using the proportional vegetations regards to Esfahan's hot and dry climate

Recreation the nostalgia sense

Recreation the nostalgia sense

Using the proportional vegetations regards to Esfahan's hot and dry climate

Design the windows inspired by Esfahan traditional architecture

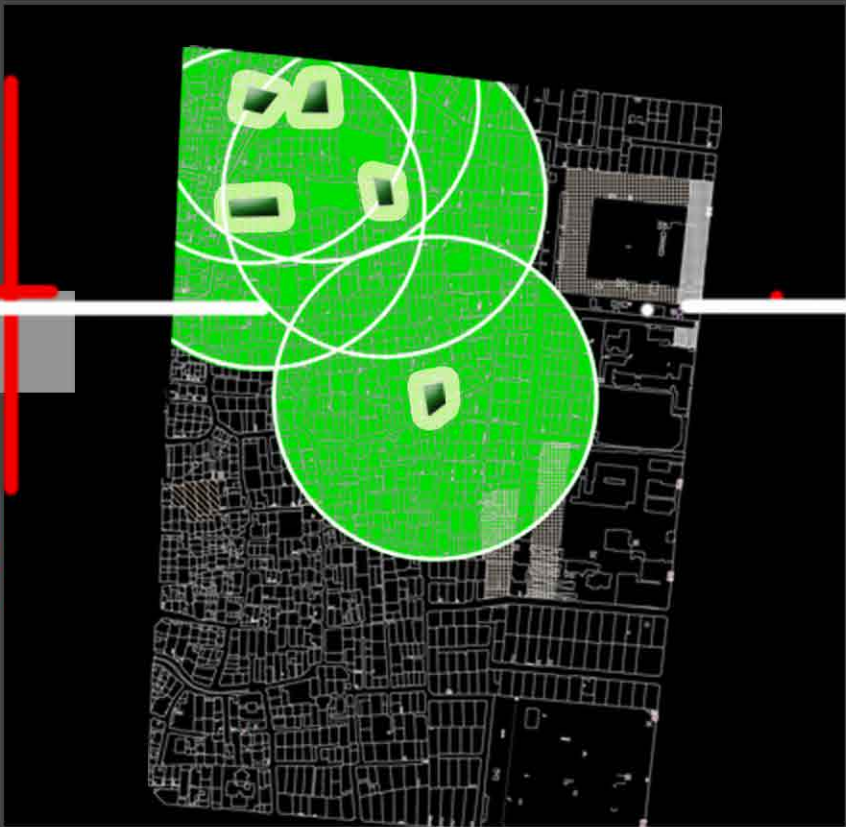
Table of problems and design paths

Design area: Commercial block		Design area: Zoroaster shrine		Design area: TEKKIE ,IMAM HOSSEIN SHREN		Design area: District's Entrans	
problem	proposal solution	problem	proposal solution	problem	proposal solution	problem	proposal solution
Social decay, lack of a space to create the social networks	Design the social spaces according to traditional Islamic architecture like FREQUENCY garden	The surface ornamental ornament	Using the ornament to design according to traditional urban design	The surface ornamental ornament	Using the TEKKIE as a cultural center in all year days	Defined entrance for SICHAN district	Modern design according to modern context of TOHID st
Lack of ornamental windows and vegetation	Using the roof as a social space	Design the district as a street according to traditional urban design	Change usage from shrine to the public restaurant without any deterioration	Access with a narrow road	Reconvert the pedestrian system to TEKKIE with the GEDAL BAGH BE three (deep garden) according to Esfahan's climate and district context	Using the roof	Using the roof
Physical education, use buildings are deteriorate with during back over twenty years	Propose ornamental usage with brick with an ornamental district in order to meet the needs of the people	Physical education, use buildings are deteriorate with during back over twenty years	Physical education, use buildings are deteriorate with during back over twenty years	Physical education, use buildings are deteriorate with during back over twenty years	Physical education, use buildings are deteriorate with during back over twenty years	Physical education, use buildings are deteriorate with during back over twenty years	Physical education, use buildings are deteriorate with during back over twenty years
Lack of defined open spaces for pedestrian	Observance to balance and proportionate to walls and open spaces design	Lack of defined open spaces for pedestrian	Lack of defined open spaces for pedestrian	Lack of defined open spaces for pedestrian	Lack of defined open spaces for pedestrian	Lack of defined open spaces for pedestrian	Lack of defined open spaces for pedestrian


Configuration



functional distance\_Mosques



functional distance\_Hospital



functional distance\_Educational

