

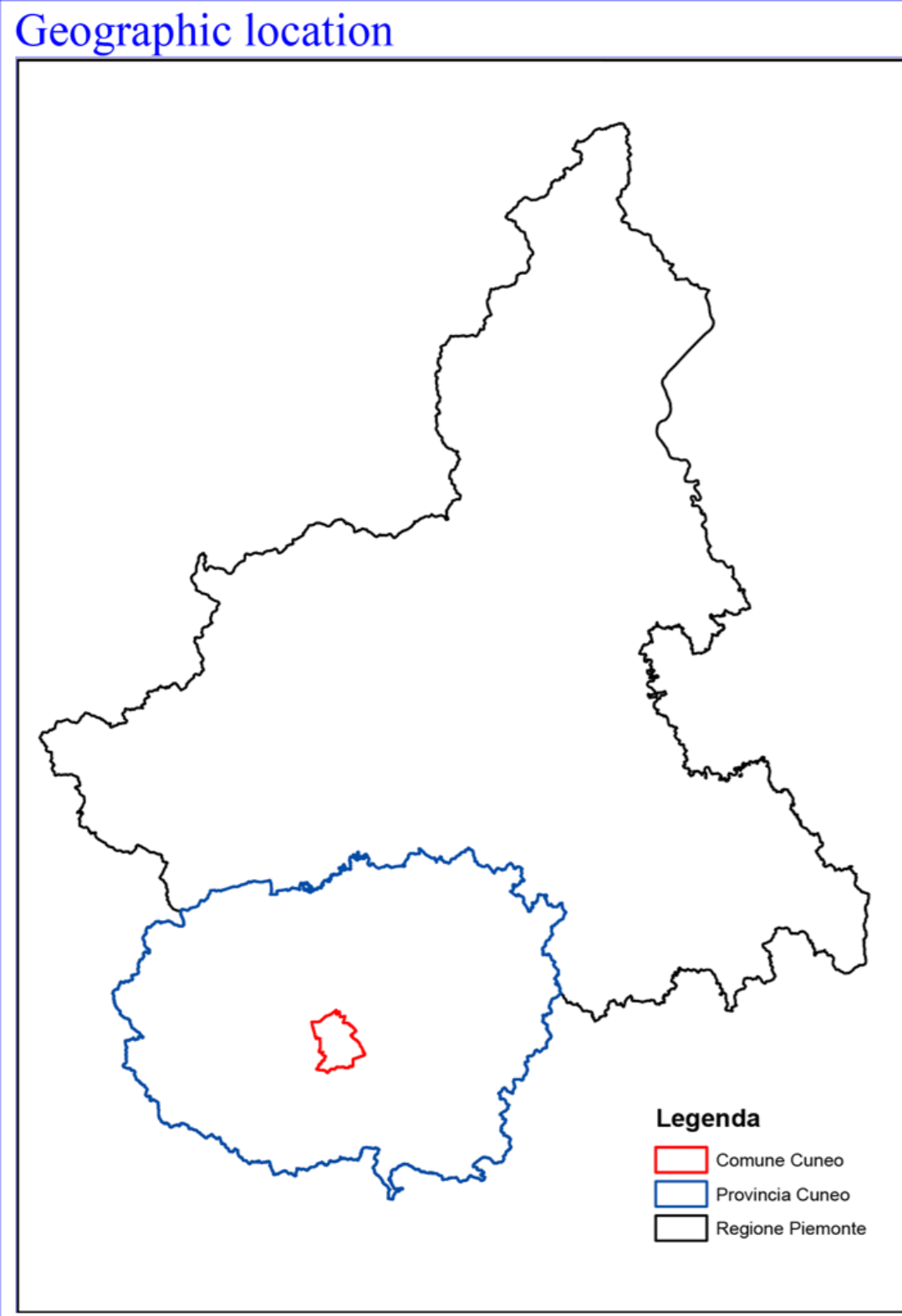


POLITECNICO DI TORINO

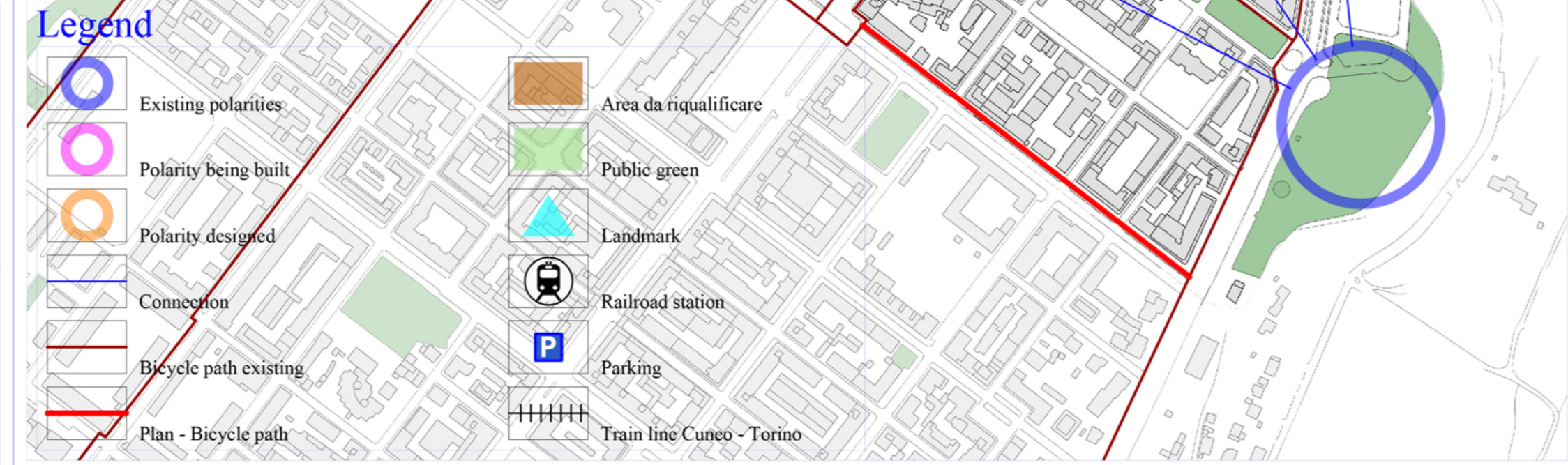
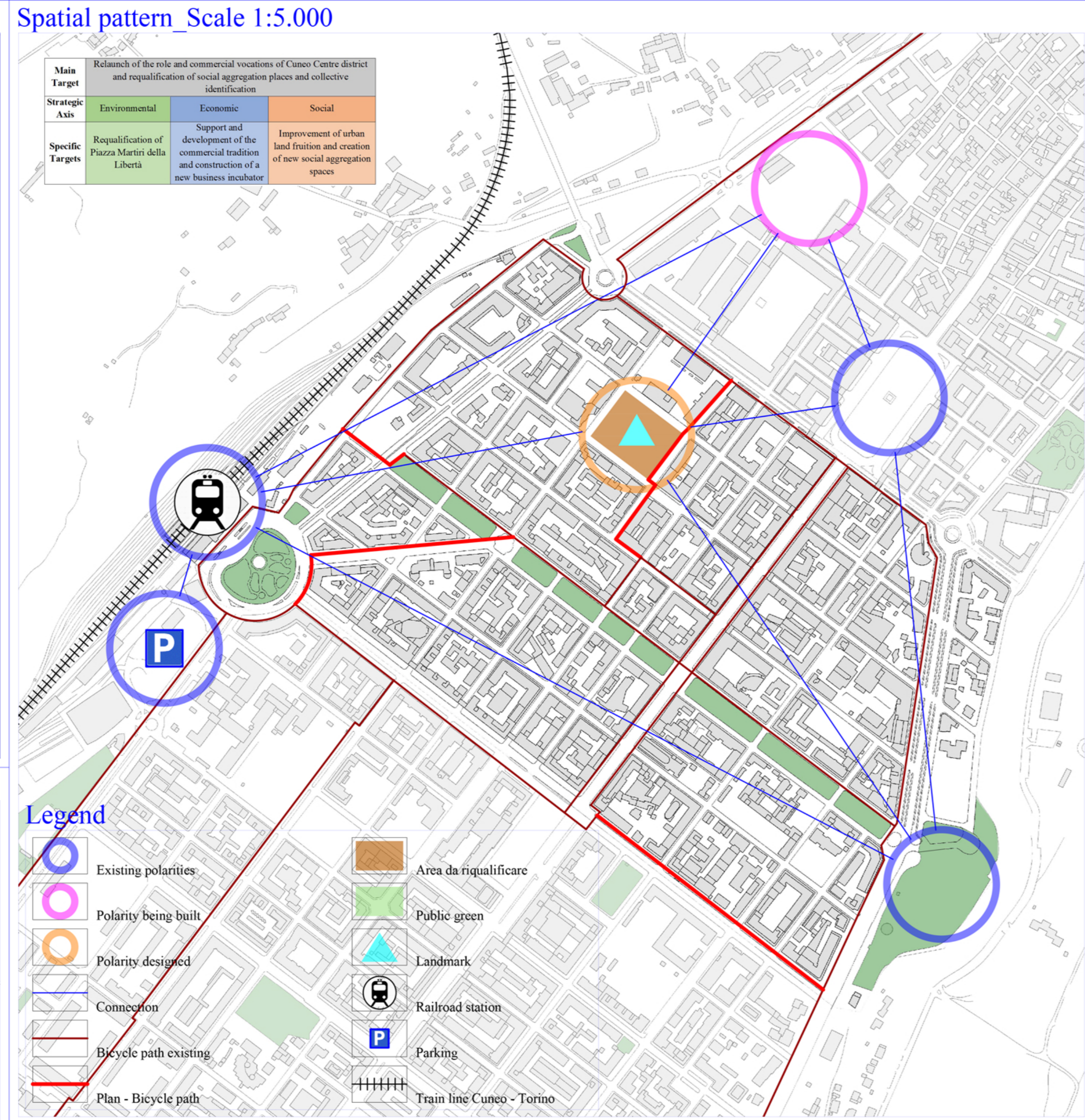
DIPARTIMENTO INTERATENEO DI SCIENZE, PROGETTO E POLITICHE DEL TERRITORIO
Corso di laurea in Pianificazione Territoriale, Urbanistica e Paesaggistico-Ambientale

REGENERATING CUNEO
Rebuilding in the built

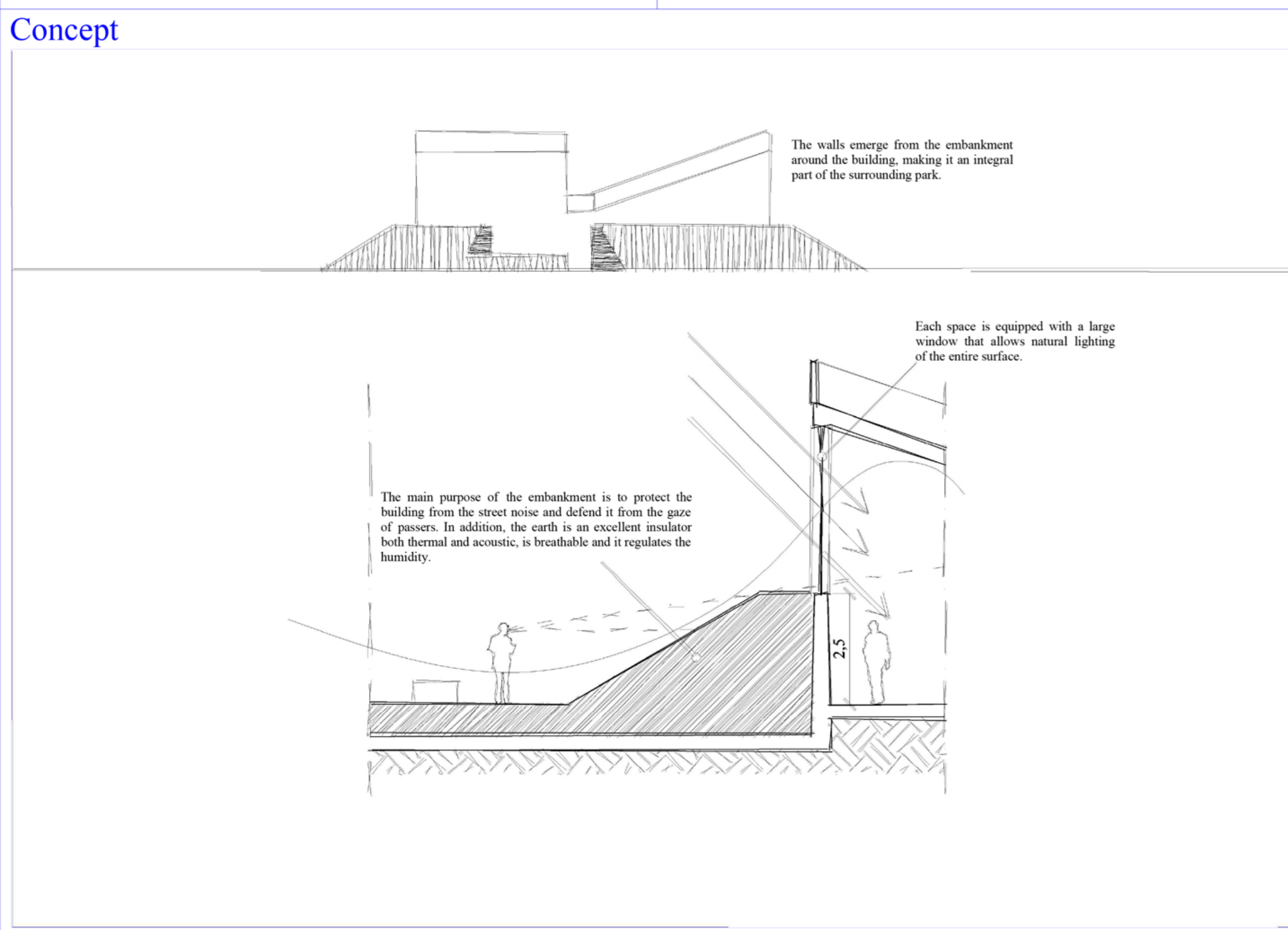
Students:
Nicola Maiorano
Nicolò Poletto Ghella



Legenda
Comune Cuneo
Provincia Cuneo
Regione Piemonte



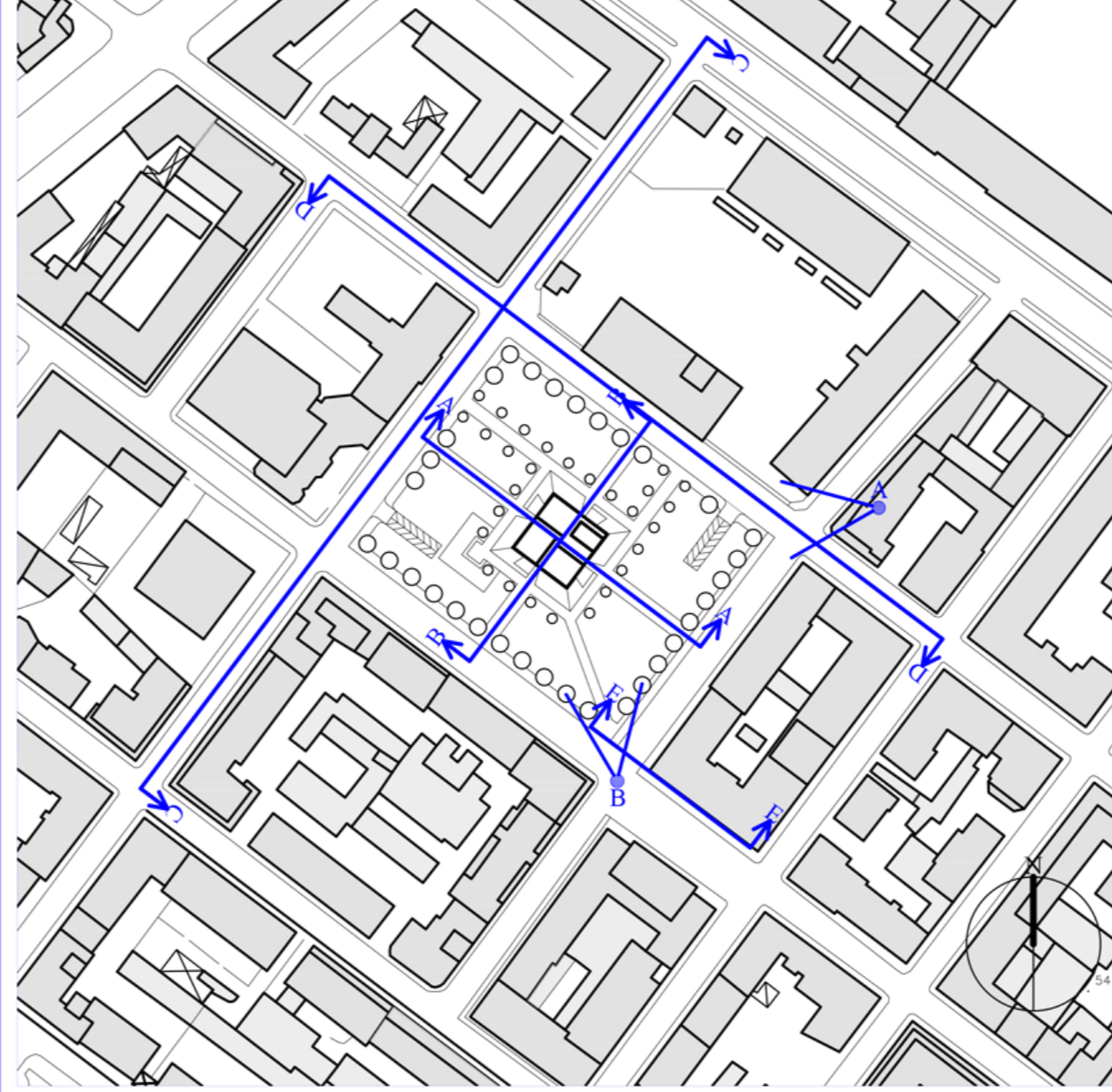
Road section Scale 1:200



Concept



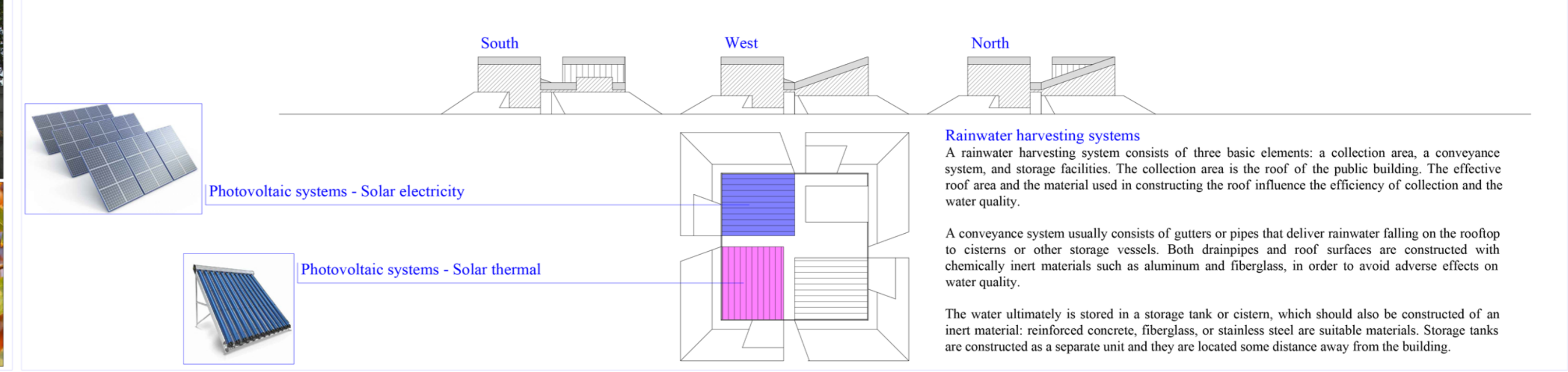
Key plan Scale 1:2,000



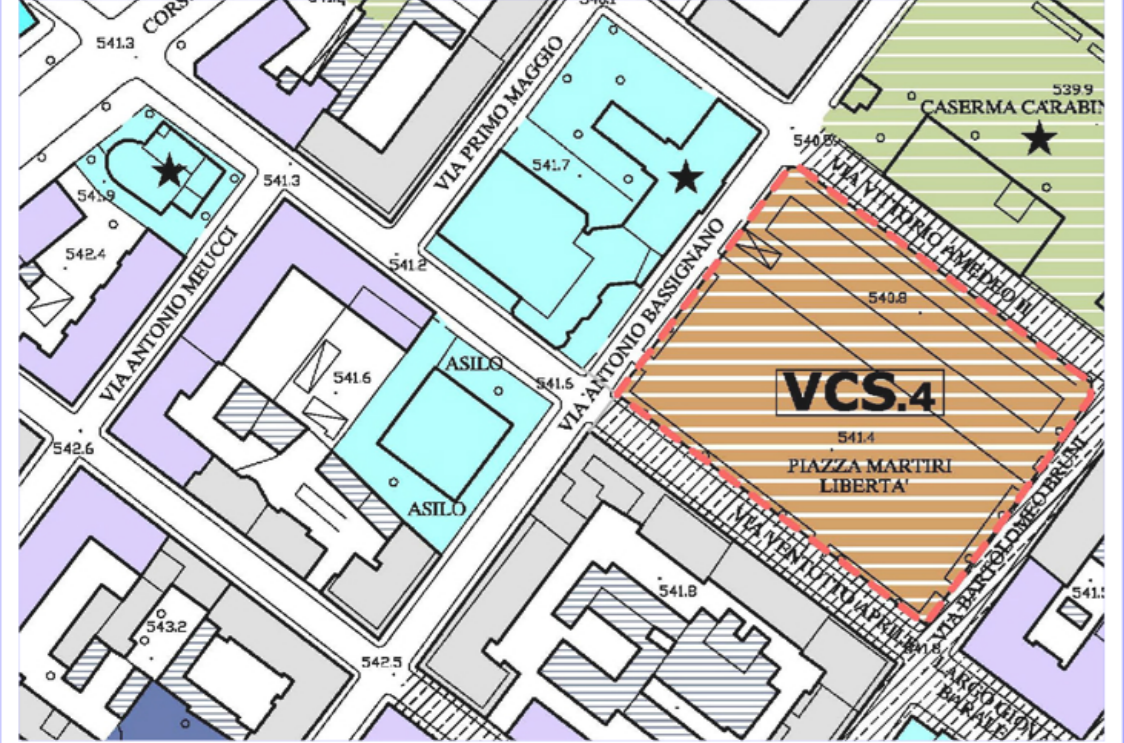
Tree species used



Renewable energy and Perspective drawing



Extract PRG of Cuneo city



Area "Piazza Martiri della Libertà" - VCS4

Isolated used as public car park and partly occupied by the playing field.

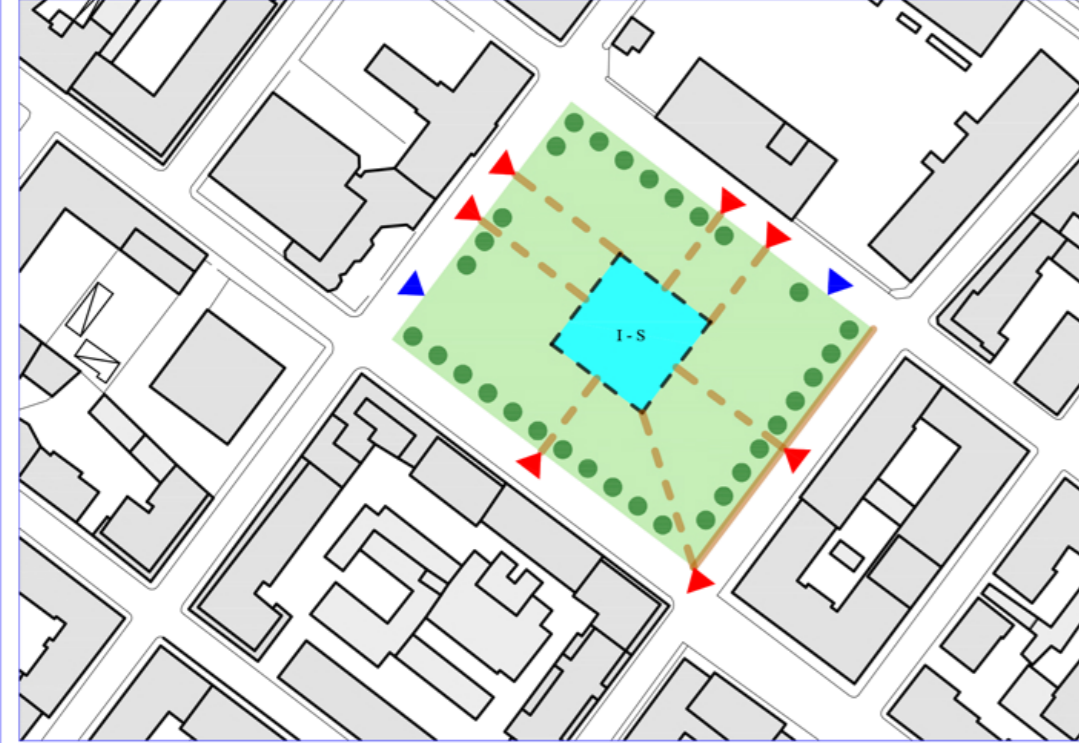
The urban provisions are:
A. The transfer of the playing field in S. Rocco area;
B. The realisation of a public park;
C. The build of a public car park underneath the square.

Surface of the area = 7,813 sq. m.

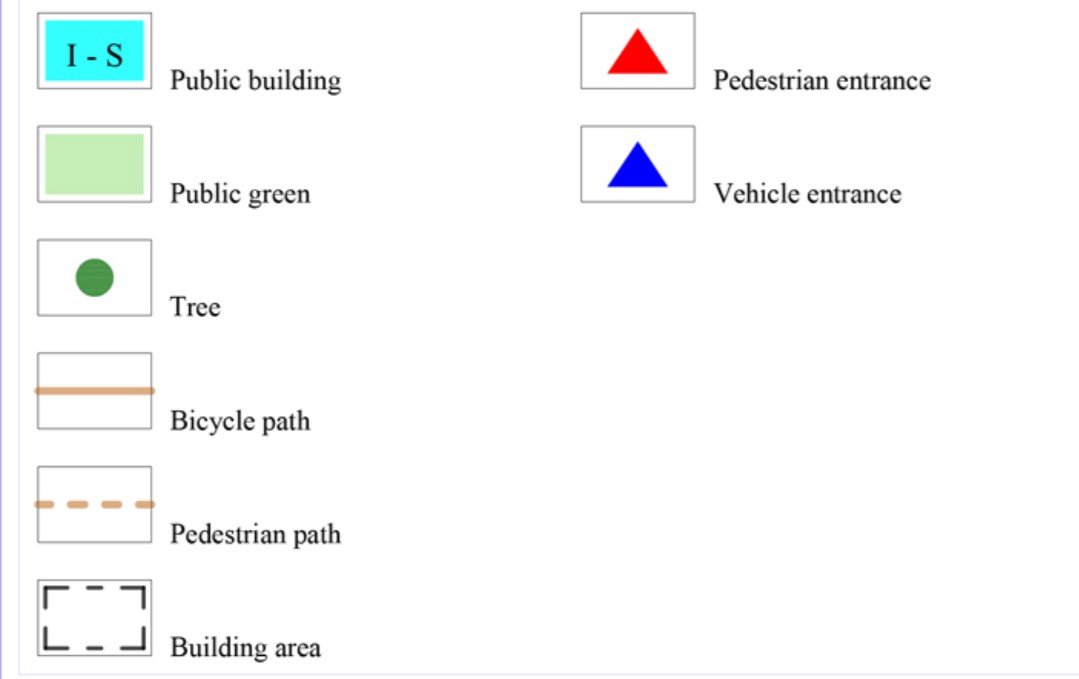
Design constraints

Construction of two underground floors for the public and private parking under the square. The build of the park must include the protection of the existing perimeter trees.

Design constraints




Legend



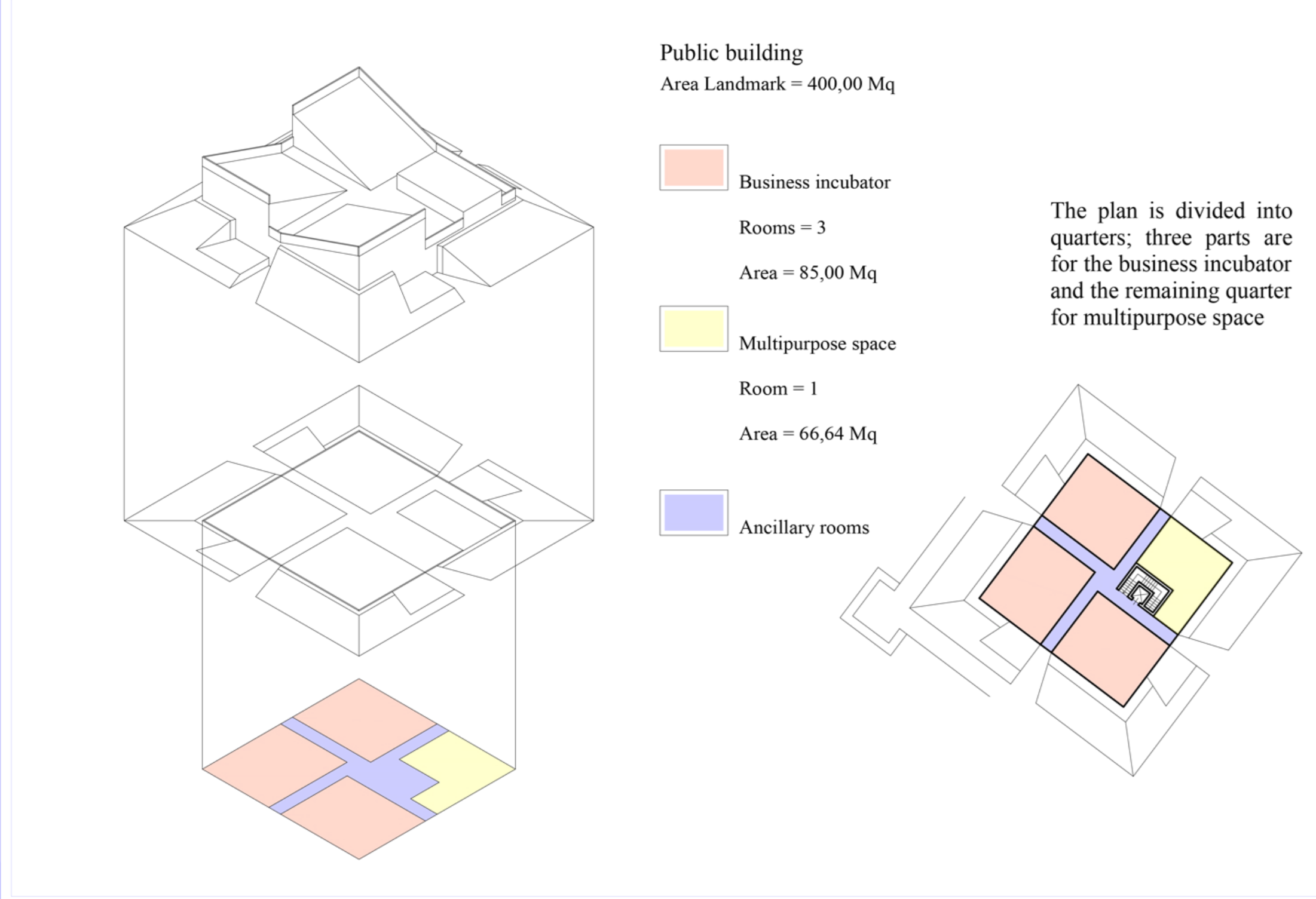
Render "Piazza Martiri della Libertà"-View A



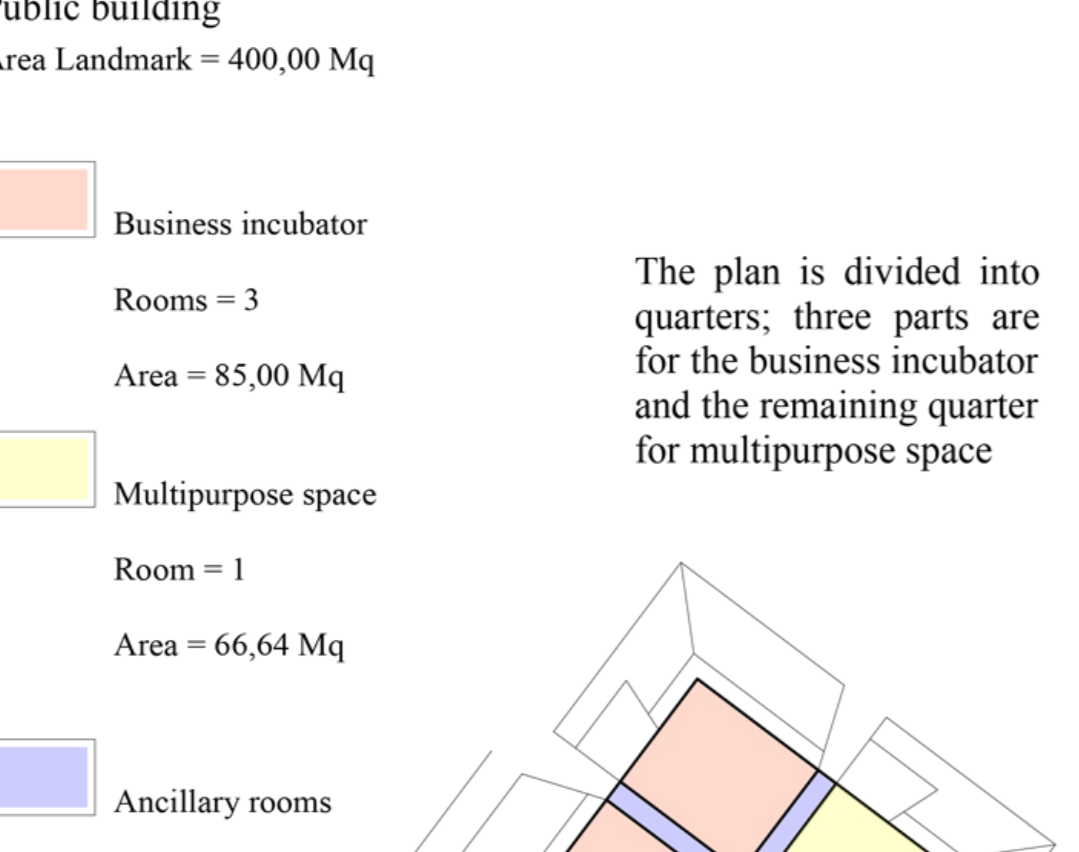
Render "Piazza Martiri della Libertà"-View B



Landmark



Public building
Area Landmark = 400,00 Mq



The plan is divided into quarters; three parts are for the business incubator and the remaining quarter for multipurpose space